

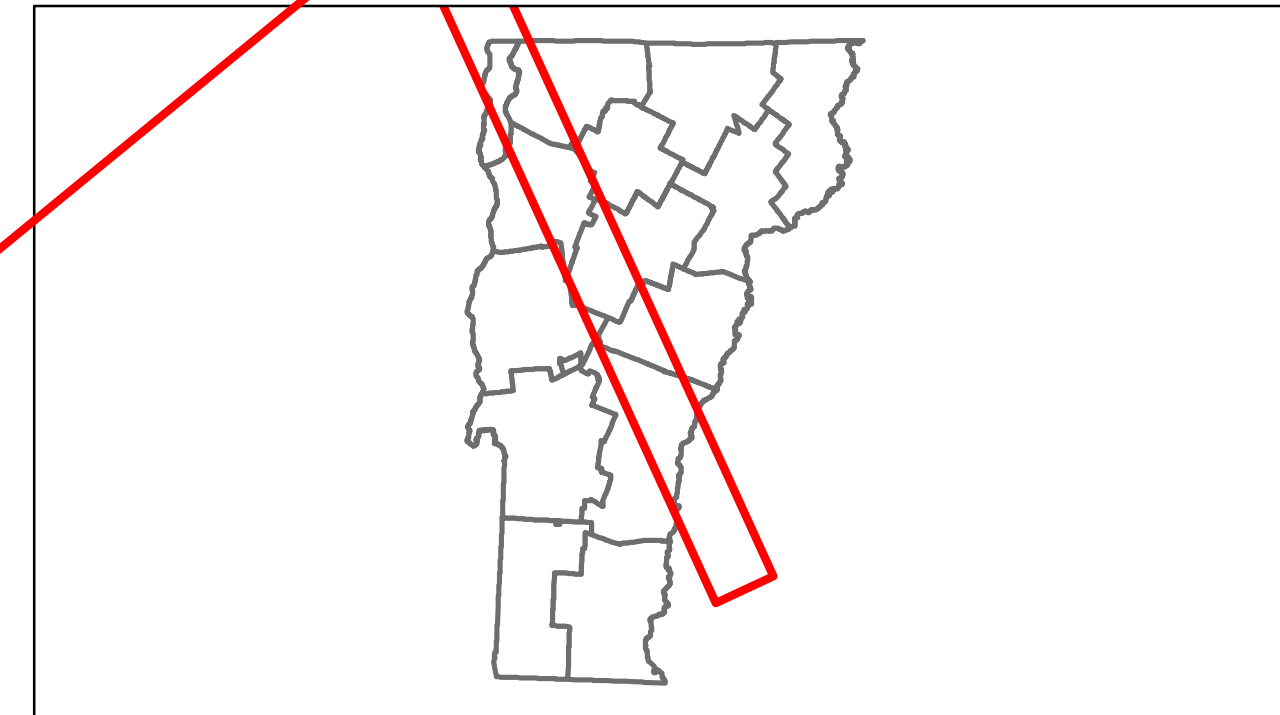


# Route Log Progress Chart

**DRAFT**

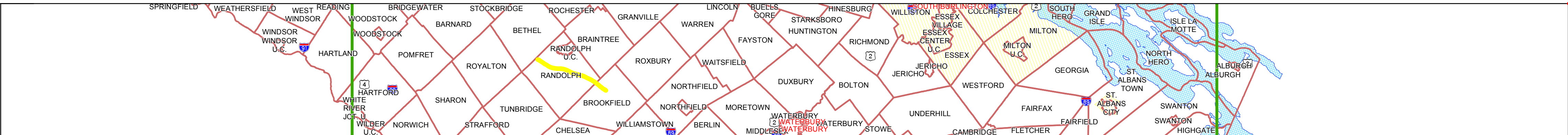
Please Note: Errors and Omissions May Exist.  
Contact the VTrans Mapping Unit with questions or concerns.

DISTRICT	TOWN	ROUTE
	[u'1089-0000']	I-89



**Base Map**

1 in = 7.8 miles



**Stick Diagram**

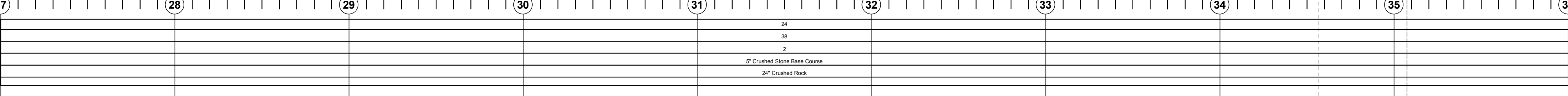
- Primary Structures
- Secondary Structures
- Stations (Feet)
- Railroad Crossings
- Divided State Highway
- State Highway
- Divided Class 1 Town Highway
- Class 1 Town Highway
- Town Boundary
- District Boundaries
- State/Town Highway Change
- Divided Highway Limits
- Ghost Section Boundary
- Streams

Scale: 1in = 2000 FEET




**Road Widths**


Travellane	
Roadway	
Lane Count	
Base	
Subbase	




**Curves**



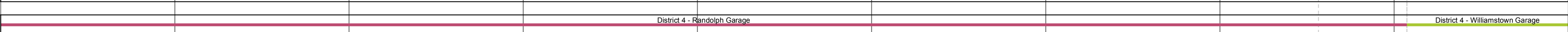
**Grades**




**Historic Projects**




**Maintenance Garage**



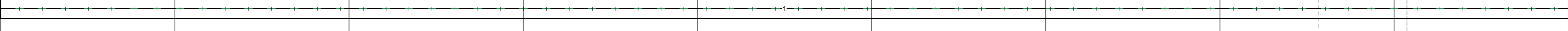
**Traffic Counters**




**Functional Class**




**Speed Zone**



**AADT Counts**



**Crash Locations**



**DESCRIPTION BLOCK**

**Bridge 29:**  
Stringer/multi-beam or girder - 1968  
Structure No. 200190003A09092  
Length: 214'  
Height: 0.0'  
Weight Limit: 0  
Facility Carried: VT 00066 ML  
Bridge Type: ZSP CONT ROLLED BEAM  
Features Intersected: 1.89 UNDER VT 66

**Culvert 29-1:**  
Culvert - 1970  
Structure No. 30008929-109091  
Length: 6'  
Under Clearance: 6.0'  
Facility Carried: 189  
Bridge Type: A.C.C.G.M.P.  
Features Intersected: BROOK  
Maintenance: State

**Culvert 29-3:**  
Culvert - 1970  
Structure No. 30008929-309091  
Length: 9'  
Under Clearance: 9.0'  
Facility Carried: 189  
Bridge Type: CGMPP  
Features Intersected: BROOK  
Maintenance: State

**Bridge 30N:**  
Stringer/multi-beam or girder - 1968  
Structure No. 200909030N09091  
Length: 89'  
Height: 0.0'  
Weight Limit: 0  
Facility Carried: TR 00026  
Bridge Type: ROLLED BEAM  
Features Intersected: 1.89 UNDER TH NO 26

<p><b>Historic Projects</b></p> <ul style="list-style-type: none"> <li>Retreatment</li> <li>Resurface</li> <li>Unknown</li> <li>Bituminous Mix</li> <li>Skinny Mix</li> <li>Bituminous Seal</li> <li>Gravel</li> <li>Surface Treated Gravel</li> <li>Plant Mix</li> <li>Reclaimed Base and Bituminous Concrete</li> <li>Concrete</li> </ul>	<p><b>Functional Class</b></p> <ul style="list-style-type: none"> <li>1</li> <li>2</li> <li>3</li> <li>4</li> <li>5</li> <li>6</li> <li>7</li> <li>8</li> <li>9</li> <li>10</li> <li>11</li> <li>12</li> <li>13</li> <li>14</li> <li>15</li> <li>16</li> <li>17</li> <li>18</li> <li>19</li> </ul> <p><b>Speed Zones</b></p> <ul style="list-style-type: none"> <li>25</li> <li>30</li> <li>35</li> <li>40</li> <li>45</li> <li>50</li> <li>55</li> <li>60</li> <li>65</li> </ul>	<p><b>Curves</b></p> <ul style="list-style-type: none"> <li>curve left</li> <li>curve right</li> </ul> <p><b>Grades</b></p> <ul style="list-style-type: none"> <li>grade up</li> <li>grade down</li> </ul>	<p><b>Road Widths</b></p> <p>(ft)</p>	<p><b>Traffic Counters</b></p> <p>(counter ID)</p>	<p><b>AADT</b></p> <p>(count)</p>	<p><b>Crash Locations</b></p> <ul style="list-style-type: none"> <li>Fatal</li> <li>Injury</li> <li>Property Damage Only</li> <li>Unknown Crash Type</li> </ul>	<p><b>Mileage by Functional Class By Sheet</b></p> <p>89-1 1 - Rural - Principal Arterial - Interstate 9.000</p>	<p><b>Mileage by Town By Sheet</b></p> <p>[u'1089-0000'] - 1089-0000 9.0 of 130.254</p>	<p><b>DISTRICT</b></p>	<p><b>TOWN</b></p> <p>[u'1089-0000']</p>	<p><b>Date:</b> 11/14/13</p>	<p><b>ROUTE</b></p> <p>I-89</p> <p>ETE mileage: 0.0 to 130.254</p>
							<p><b>Total Mileage:</b> 9.000 mi</p>	<p><b>Total Mileage:</b> 9.0 mi</p>			<p><b>4 of 15</b></p> <p>TWN mileage: 27.0 to 36.0</p>	